

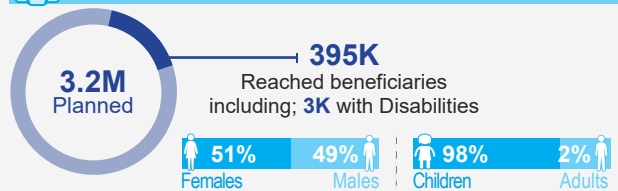


Humanitarian Needs Overview Findings

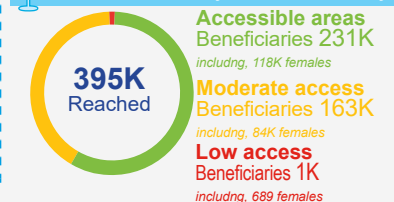


Beneficiaries Reached Analysis & Funding Status


Beneficiaries versus Planned Target



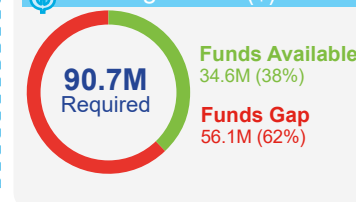
Beneficiaries, by Access Quality



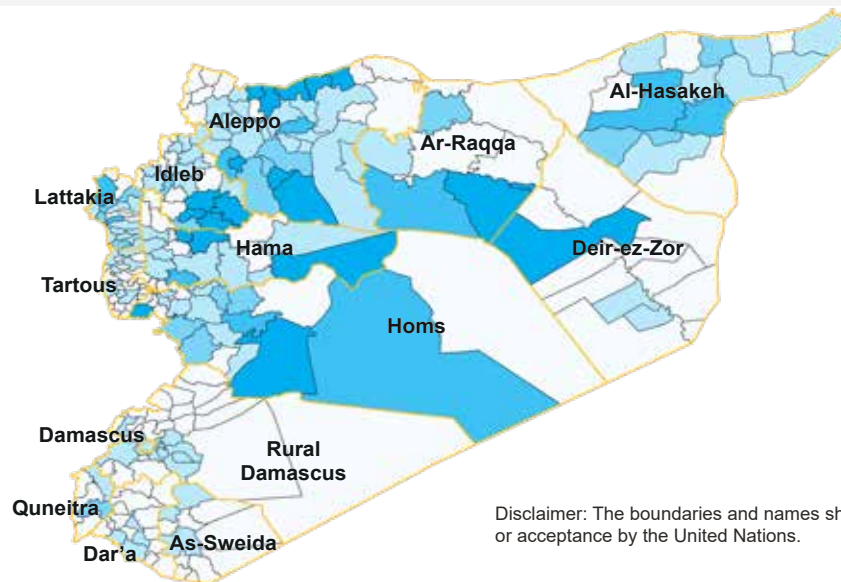
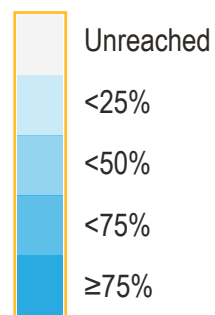
Education Reach and Coverage, by Severity Scale



Funding Status (\$)



PROPORTION OF PLANNED BENEFICIARIES REACHED BY SUB-DISTRICT

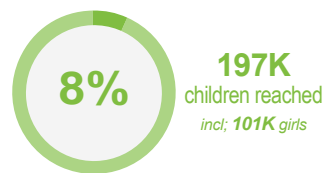


Geographical Coverage

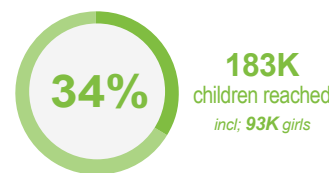
- 14 Governorates reached; out of 14
- 140 Sub districts reached; out of 270
- 492 Locations reached; out of 8,100

Disclaimer: The boundaries and names shown, and designations used, on this map do not imply official endorsement or acceptance by the United Nations.

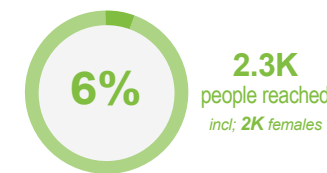
ACHIEVED RESULTS, by indicators



2.6M "incl; 1.5M girls" Children supported with educational services and supplies in formal settings



532K "incl; 268K girls" Children in non-formal education benefiting from education services



37K "incl; 27K females" Teachers and education personnel trained