

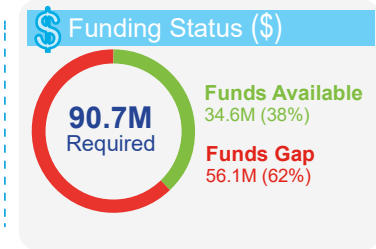
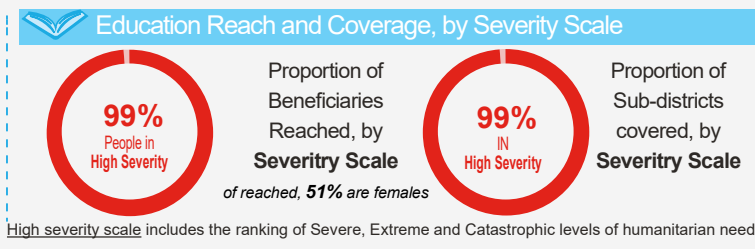
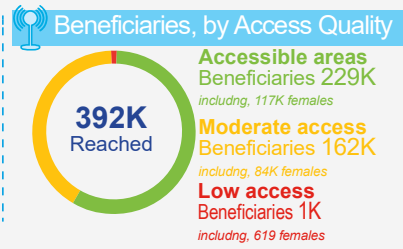
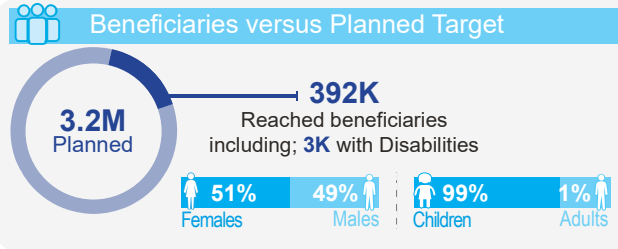


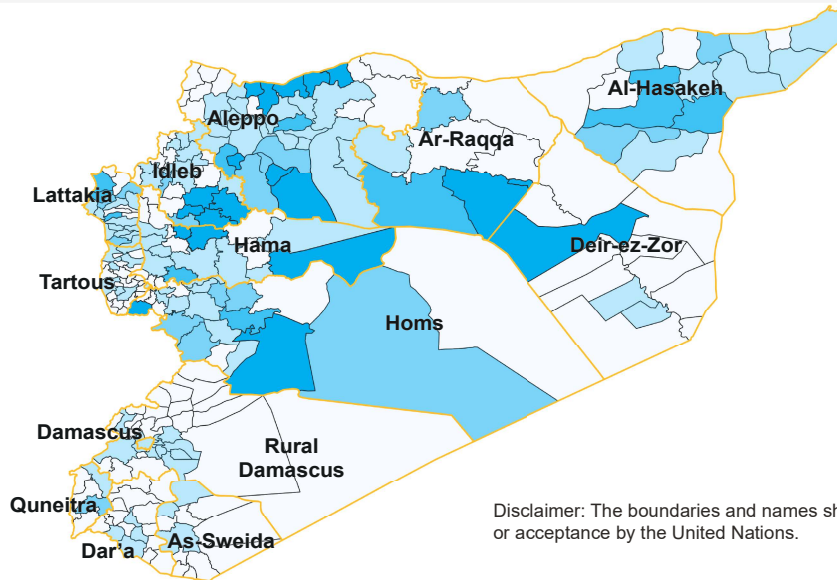
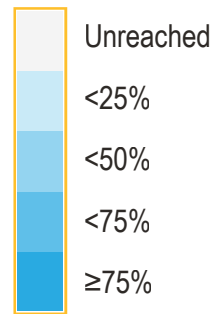
Humanitarian Needs Overview Findings



Beneficiaries Reached Analysis & Funding Status



PROPORTION OF PLANNED BENEFICIARIES REACHED BY SUB-DISTRICT

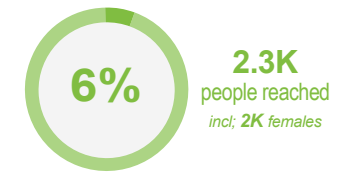
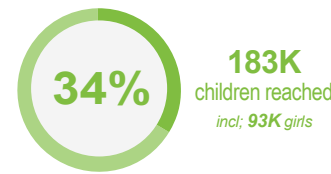
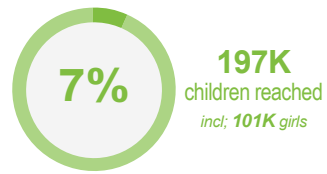


Geographical Coverage

- 14 Governorates reached; out of 14
- 140 Sub districts reached; out of 270
- 488 Locations reached; out of 8,100

Disclaimer: The boundaries and names shown, and designations used, on this map do not imply official endorsement or acceptance by the United Nations.

ACHIEVED RESULTS, by indicators



2.6M *"incl: 1.5M girls"* Children supported with educational services and supplies in formal settings

532K *"incl: 268K girls"* Children in non-formal education benefiting from education services

37K *"incl: 27K females"* Teachers and education personnel trained