
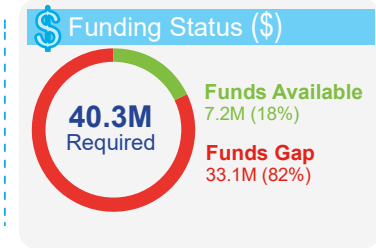
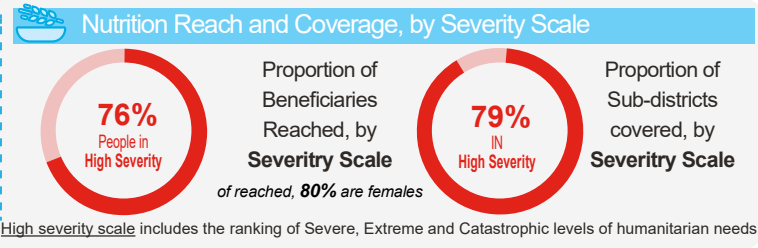
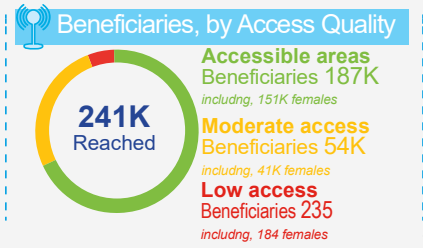
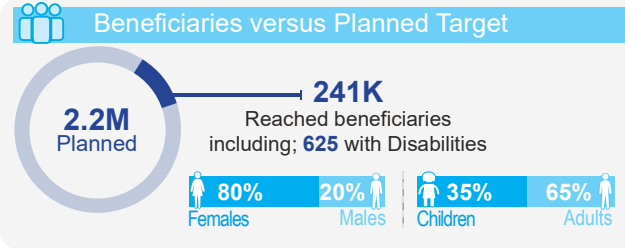


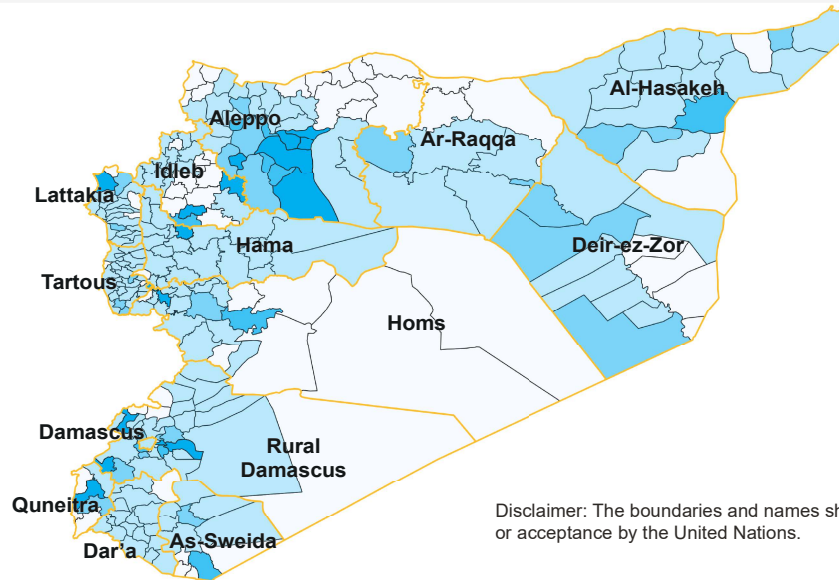
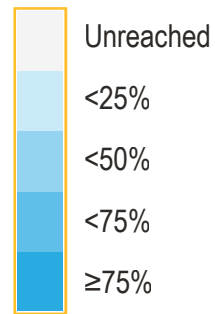
Humanitarian Needs Overview Findings



Beneficiaries Reached Analysis & Funding Status



PROPORTION OF PLANNED BENEFICIARIES REACHED BY SUB-DISTRICT



Geographical Coverage

- 14 Governorates reached; out of 14
- 213 Sub districts reached; out of 270
- 940 Locations reached; out of 8,100

Disclaimer: The boundaries and names shown, and designations used, on this map do not imply official endorsement or acceptance by the United Nations.



ACHIEVED RESULTS, by indicators

REACHED

TARGET

