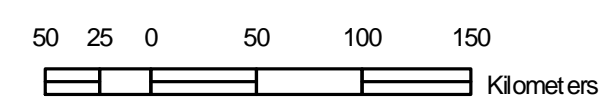
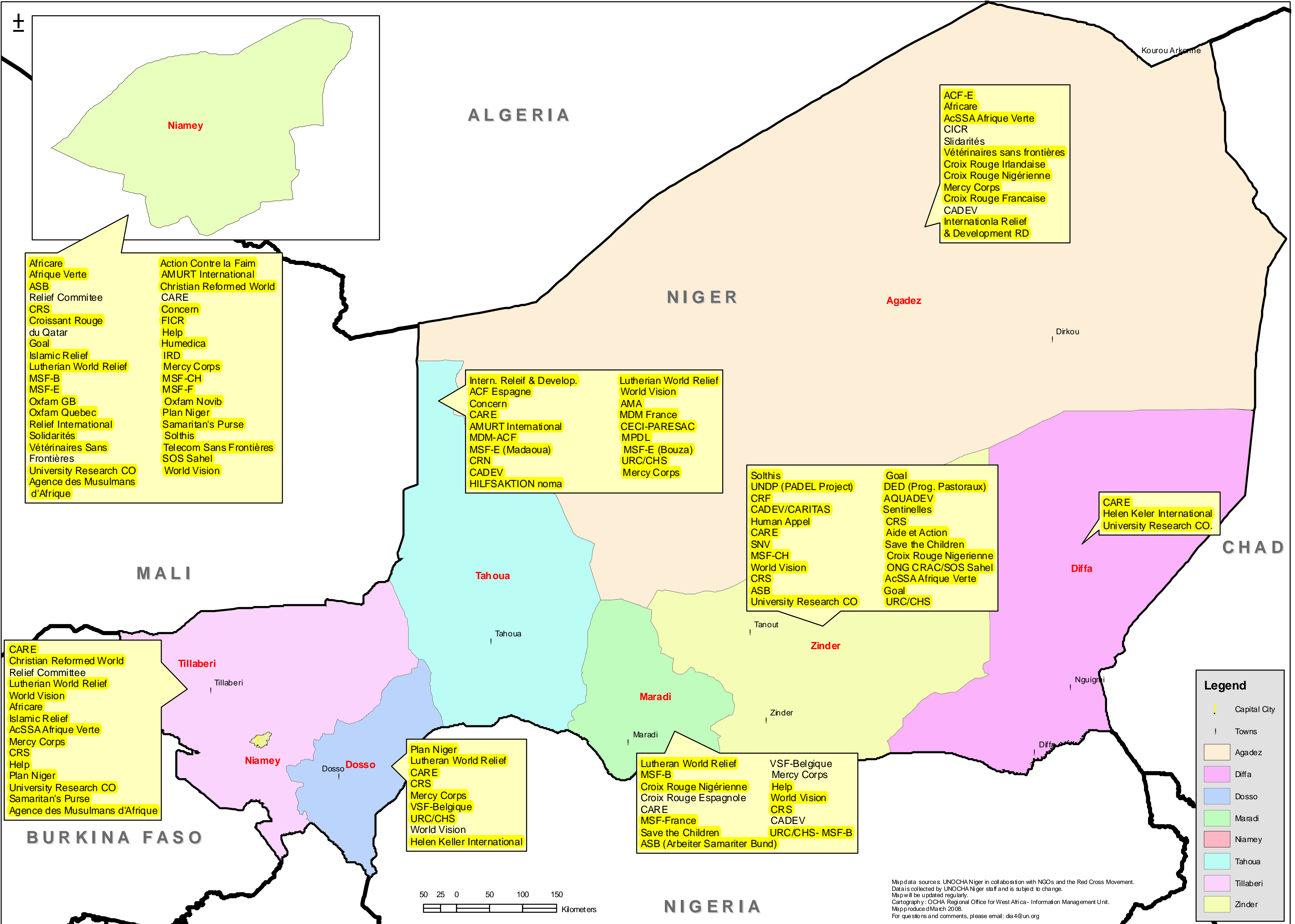
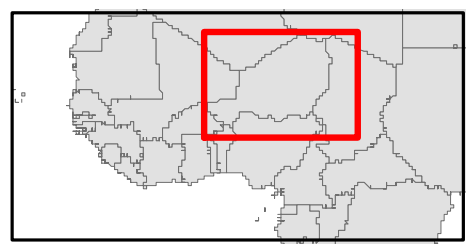




# Cartographie des interventions des ONGI et mouvement de la Croix Rouge par région

As of 21 March, 2008



Map data sources: UNOCHA Niger in collaboration with NGOs and the Red Cross Movement. Data is collected by UNOCHA Niger staff and is subject to change. Map will be updated regularly. Cartography: OCHA Regional Office for West Africa - Information Management Unit. Map produced March 2008. For questions and comments, please email: dia4@un.org